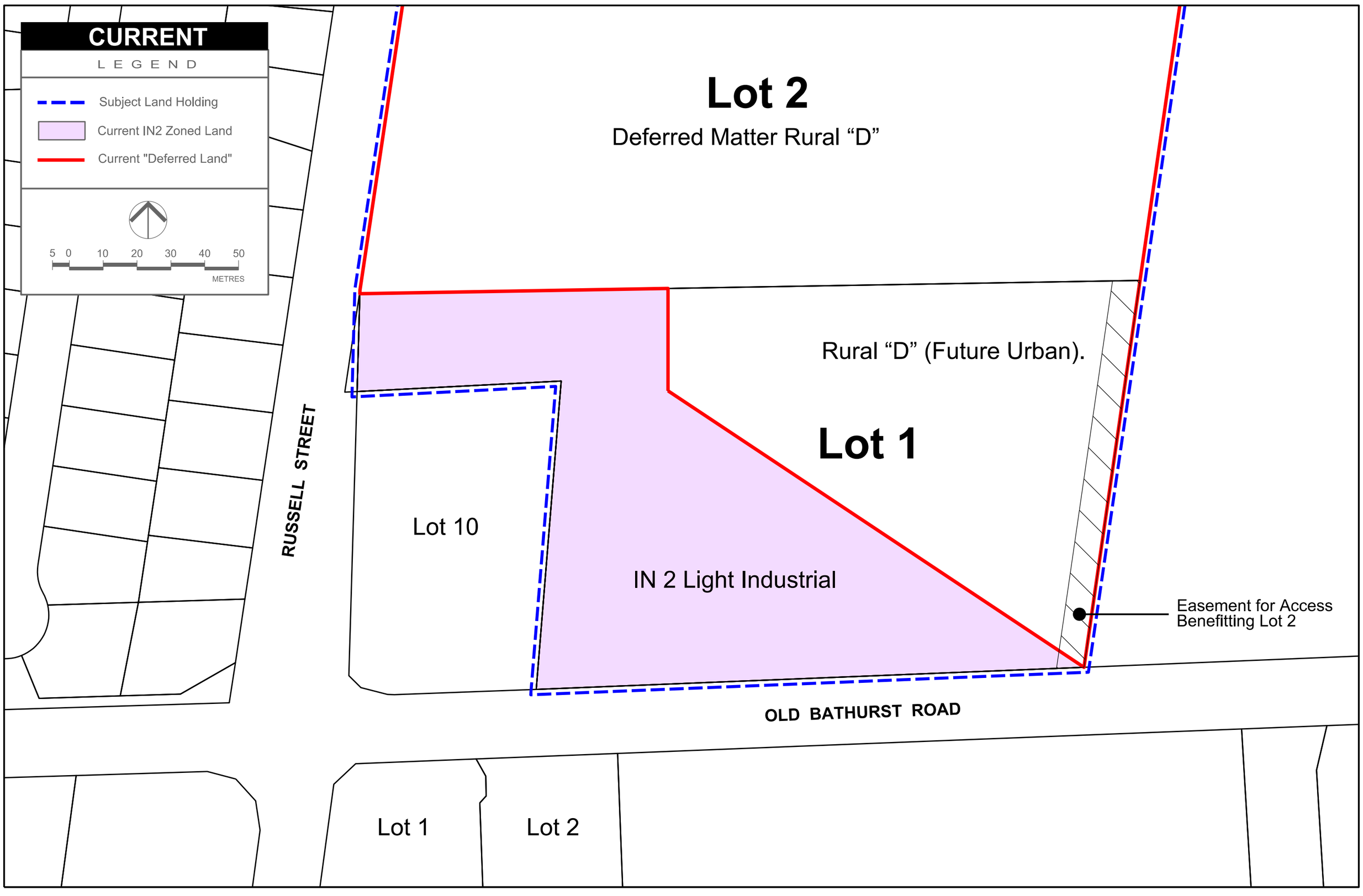

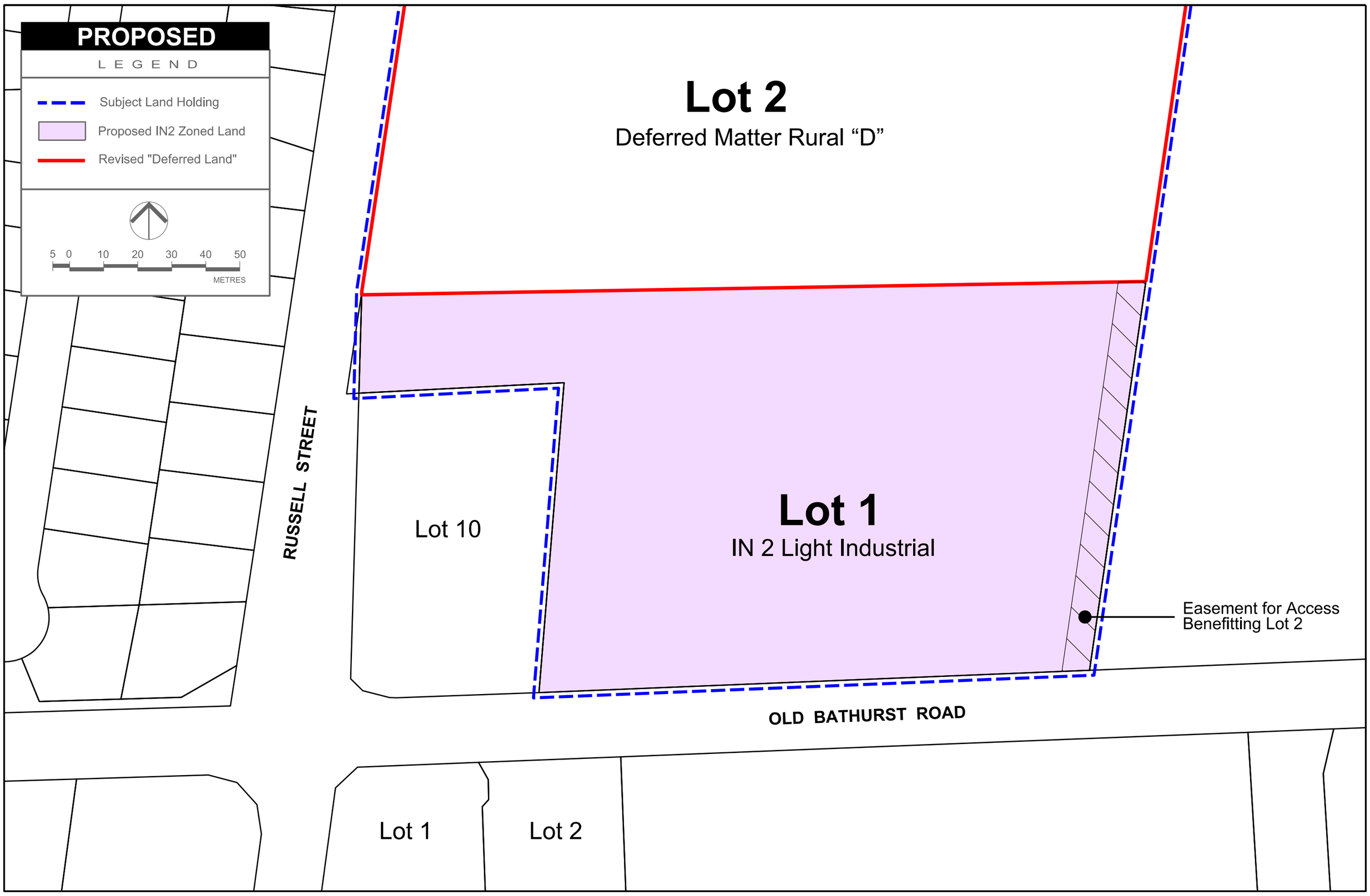

ZONING
1-4 OLD BATHURST ROAD
EMU PLAINS

NOTES

Base data supplied by NSW LPI
Projection MGA Zone 56

Areas and dimensions shown are subject to final survey calculations.
All carriageways are shown for illustrative purposes only and are subject to detailed engineering design.

The concepts presented in this plan remain the copyright of Urbanco.
No copies in whole or in part may be made without the permission of Urbanco.

CLIENT : Le Bursicot
SCALE : A2 @ 1:1,000
DATE : 10/06/2021
PLAN No : 056.EP.014
REVISION : 01

urbanco
Suite 3.03 55 Miller Street PYRMONT NSW 2009
PO Box 546 PYRMONT NSW 2009 | 02 9051 9333
hello@urbanco.com.au | www.urbanco.com.au

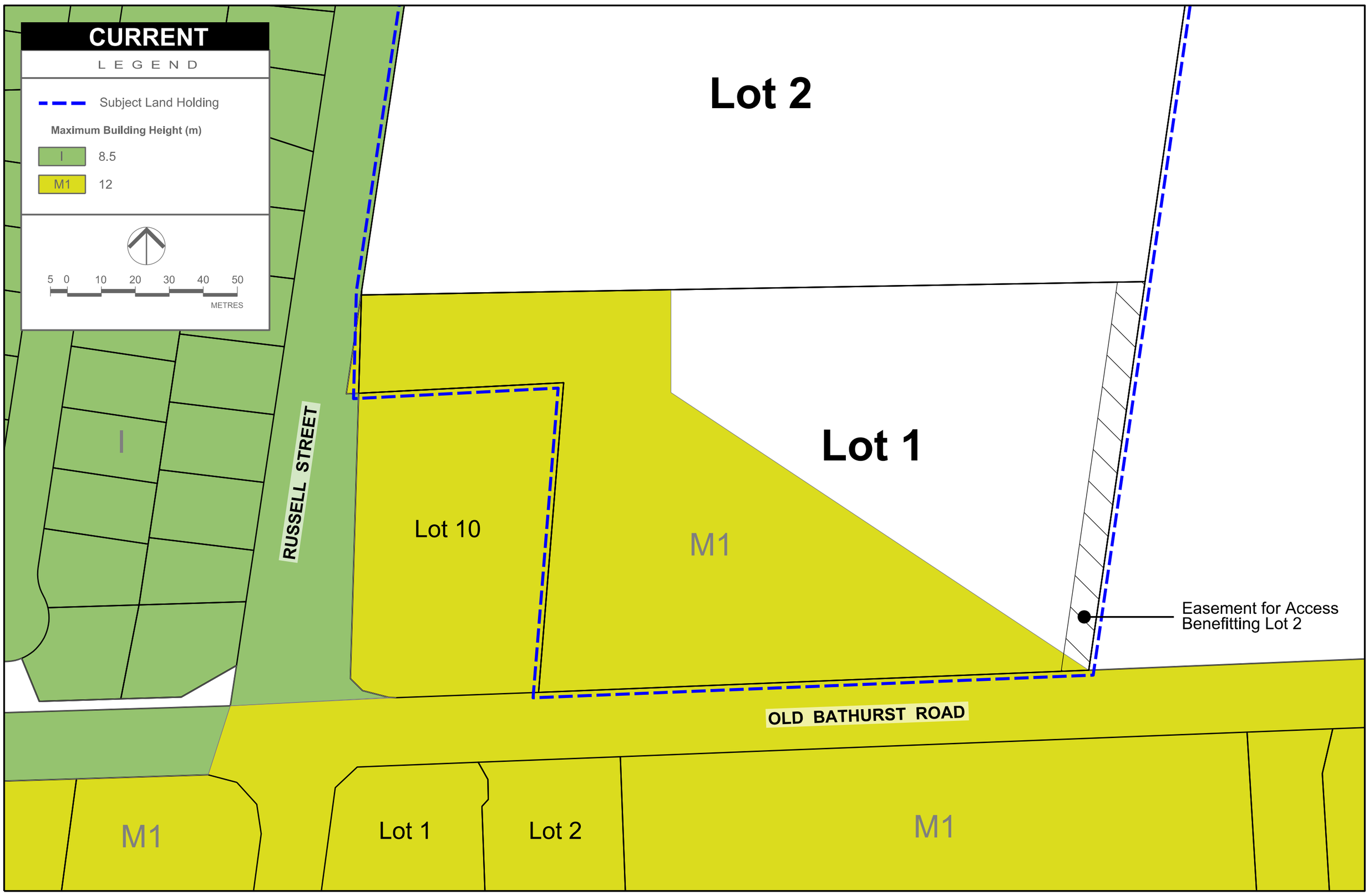

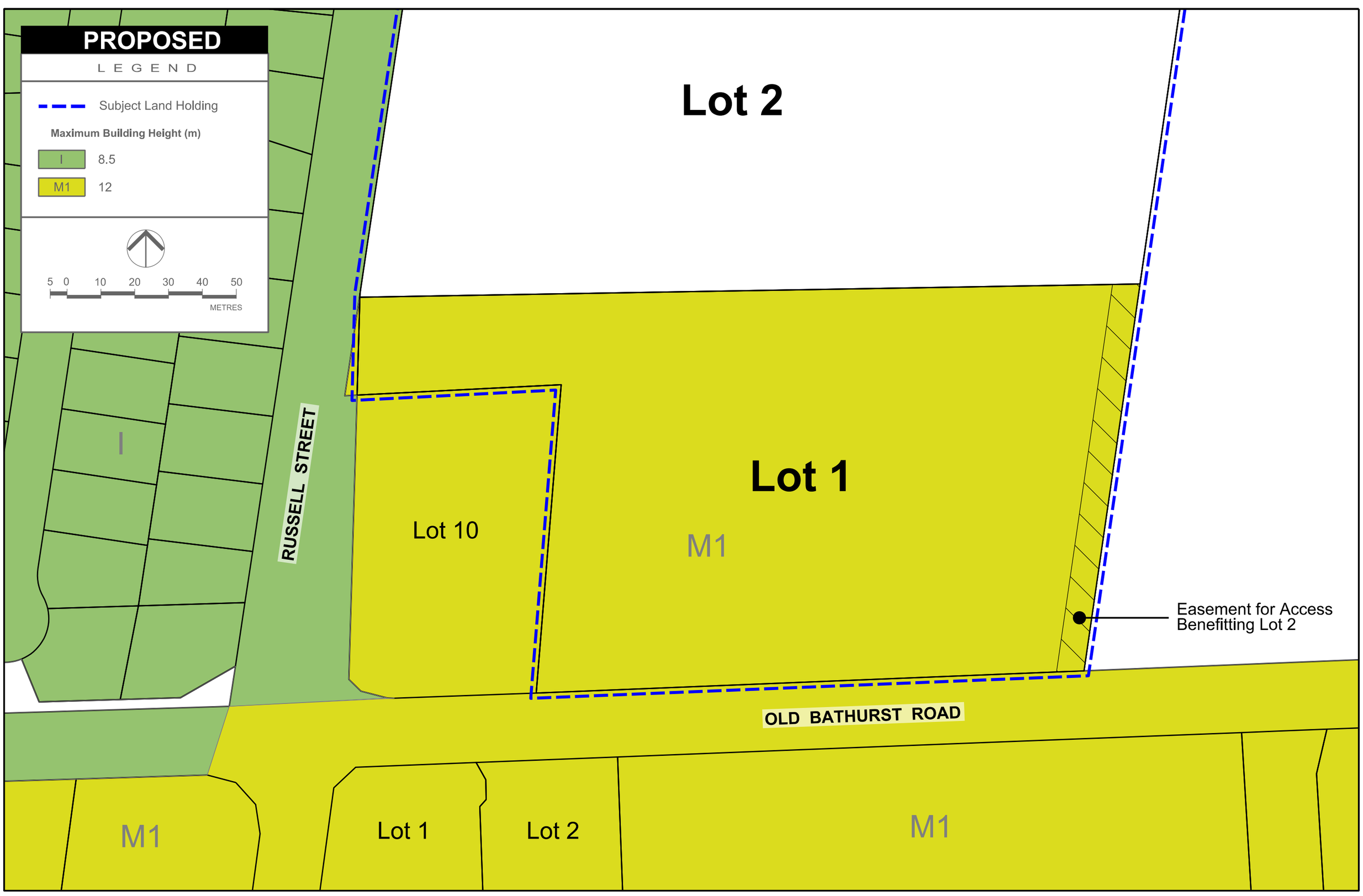

HEIGHT OF BUILDING

1-4 OLD BATHURST ROAD
EMU PLAINS

NOTES

Base data supplied by NSW LPI
Projection MGA Zone 56

Areas and dimensions shown are subject to final survey calculations.
All carriageways are shown for illustrative purposes only and are subject to detailed engineering design.

The concepts presented in this plan remain the copyright of Urbanco.
No copies in whole or in part may be made without the permission of Urbanco.

CLIENT : Le Bursicot
SCALE : A2 @ 1:1,000
DATE : 10/06/2021
PLAN No : 056.EP.014
REVISION : 01

urbanco
Suite 3.03 55 Miller Street PYRMONT NSW 2009
PO Box 546 PYRMONT NSW 2009 | 02 9051 9333
hello@urbanco.com.au | www.urbanco.com.au

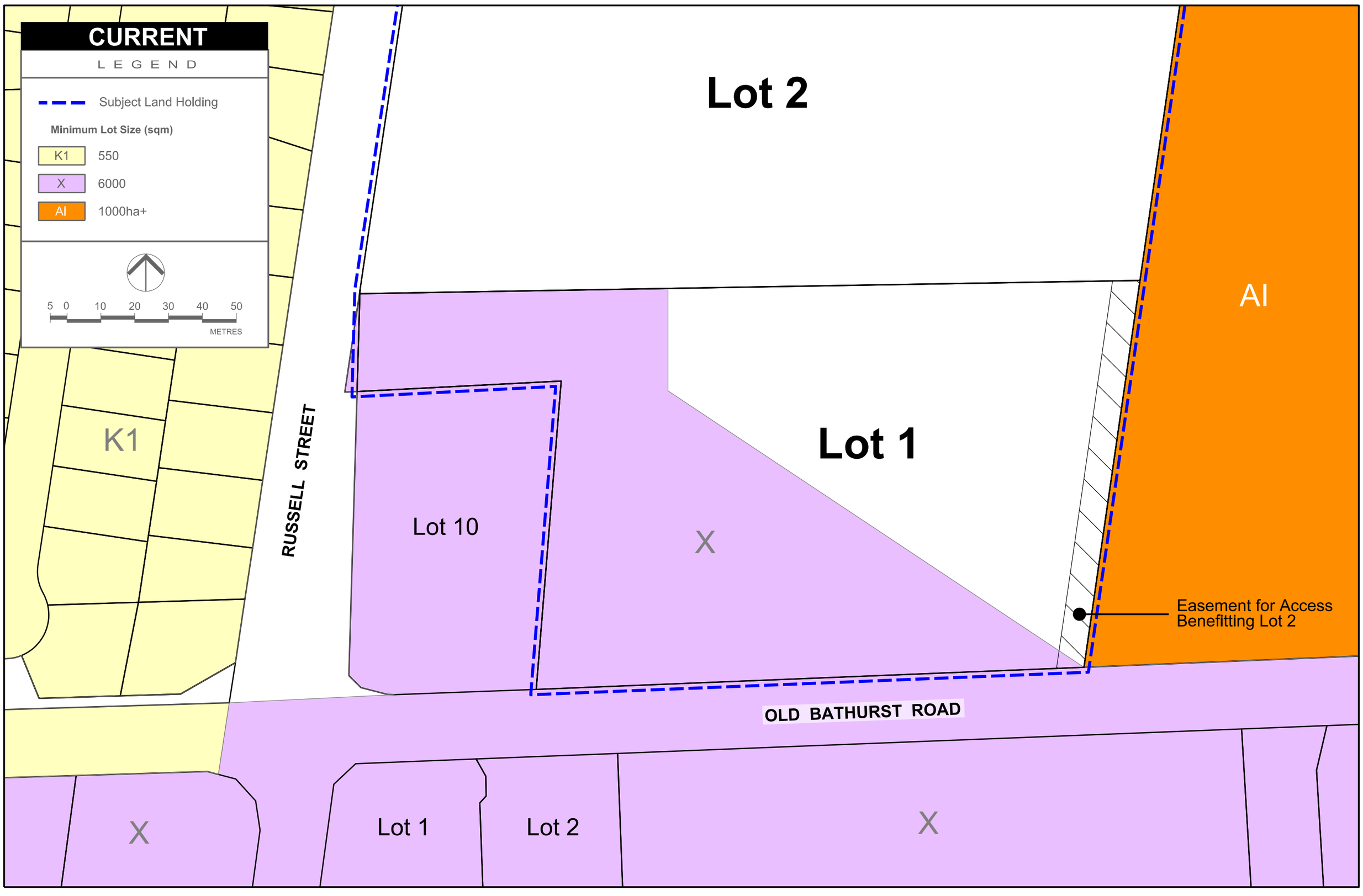

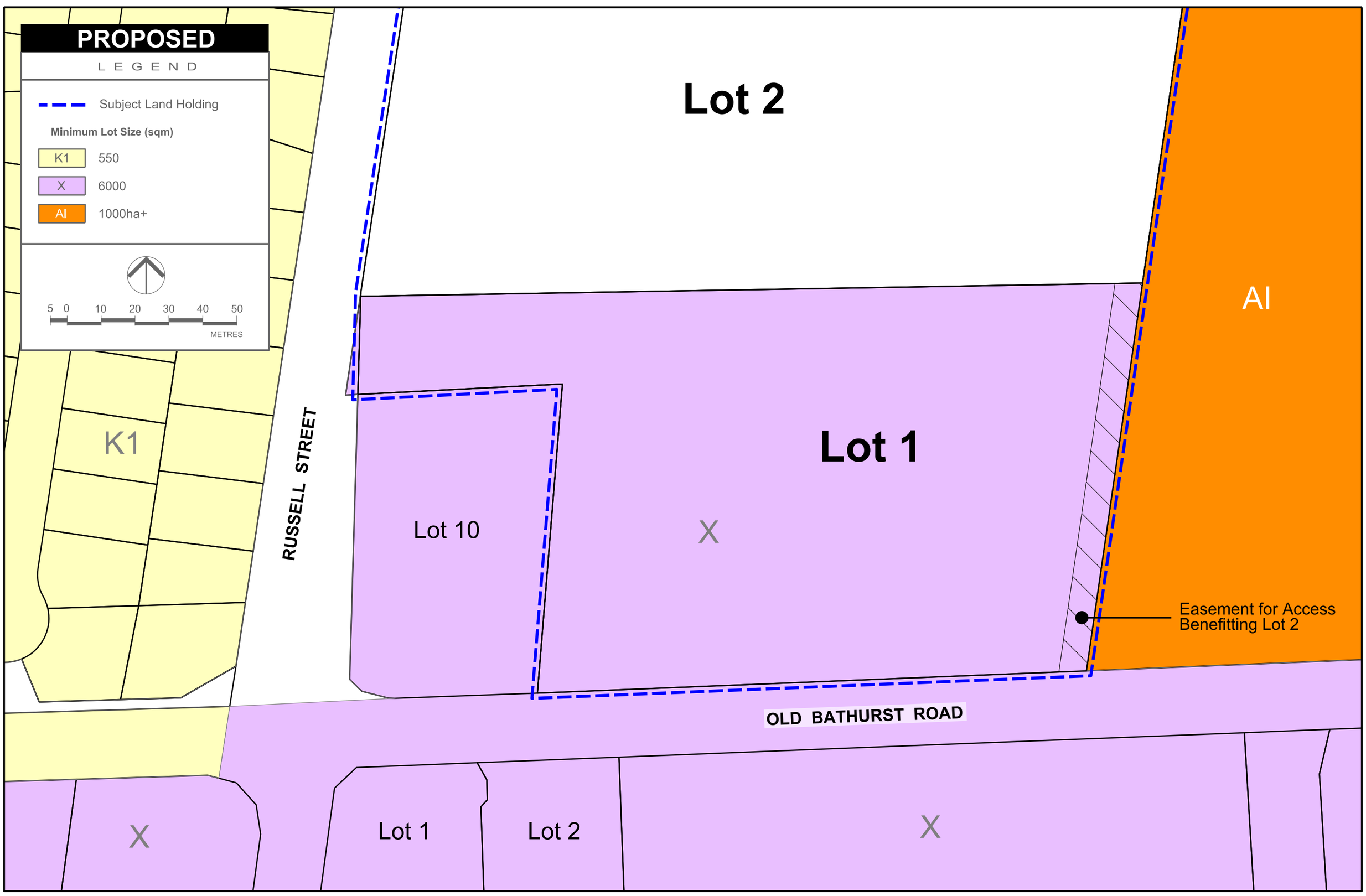

LOT SIZE

1-4 OLD BATHURST ROAD
EMU PLAINS

NOTES

Base data supplied by NSW LPI
Projection MGA Zone 56

Areas and dimensions shown are subject to final survey calculations.
All carriageways are shown for illustrative purposes only and are subject to detailed engineering design.

The concepts presented in this plan remain the copyright of Urbanco.
No copies in whole or in part may be made without the permission of Urbanco.

CLIENT : Le Bursicot
SCALE : A2 @ 1:1,000
DATE : 10/06/2021
PLAN No : 056.EP.014
REVISION : 01

urbanco
Suite 3.03 55 Miller Street PYRMONT NSW 2009
PO Box 546 PYRMONT NSW 2009 | 02 9051 9333
hello@urbanco.com.au | www.urbanco.com.au

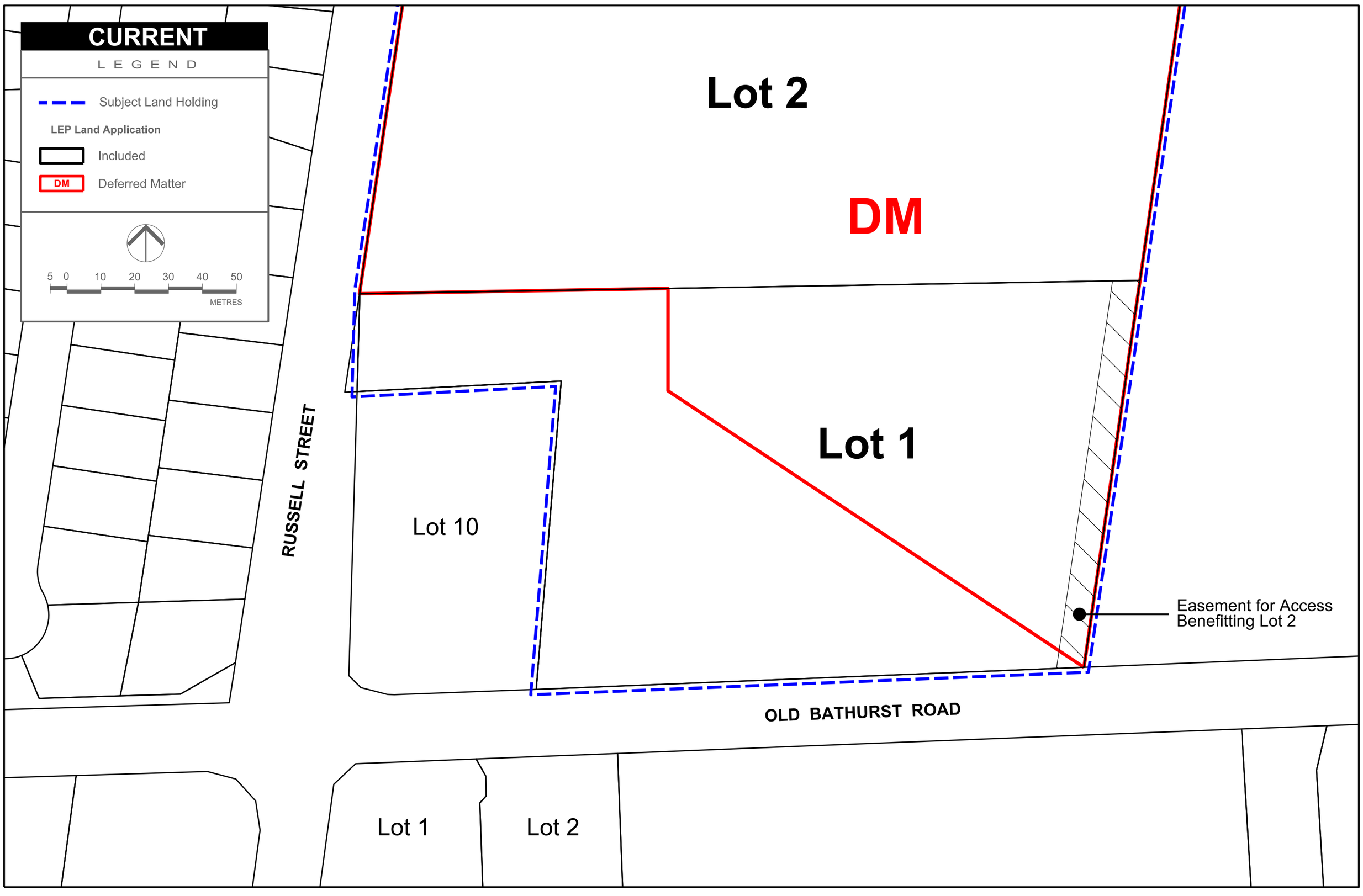

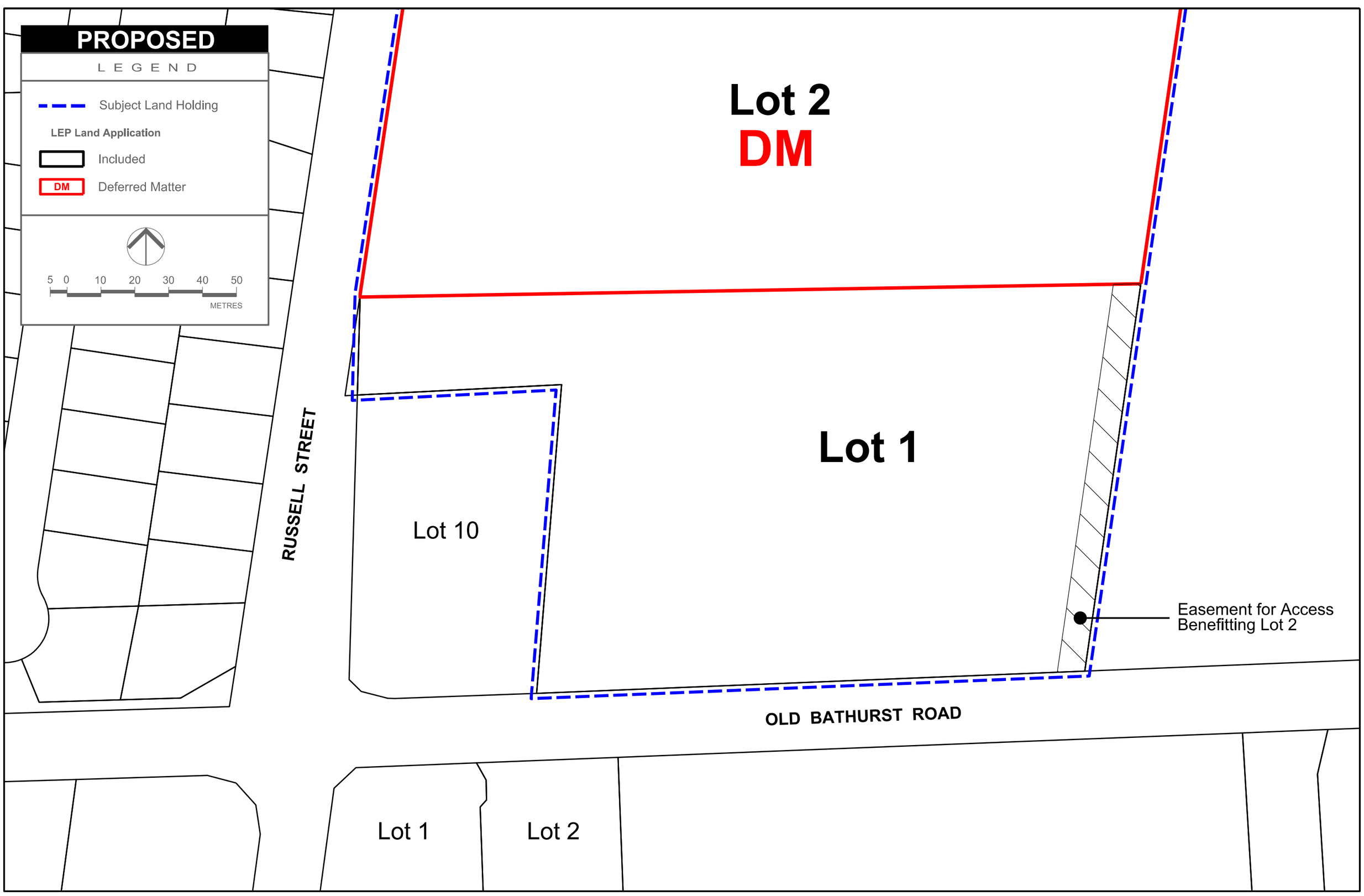

LEP LAND APPLICATION

1-4 OLD BATHURST ROAD
EMU PLAINS

NOTES

Base data supplied by NSW LPI
Projection MGA Zone 56

Areas and dimensions shown are subject to final survey calculations.
All carriageways are shown for illustrative purposes only and are subject to detailed engineering design.

The concepts presented in this plan remain the copyright of Urbanco.
No copies in whole or in part may be made without the permission of Urbanco.

CLIENT : Le Bursicot
SCALE : A2 @ 1:1,000
DATE : 10/06/2021
PLAN No : 056.EP.014
REVISION : 01

urbanco
Suite 3.03 55 Miller Street PYRMONT NSW 2009
PO Box 546 PYRMONT NSW 2009 | 02 9051 9333
hello@urbanco.com.au | www.urbanco.com.au